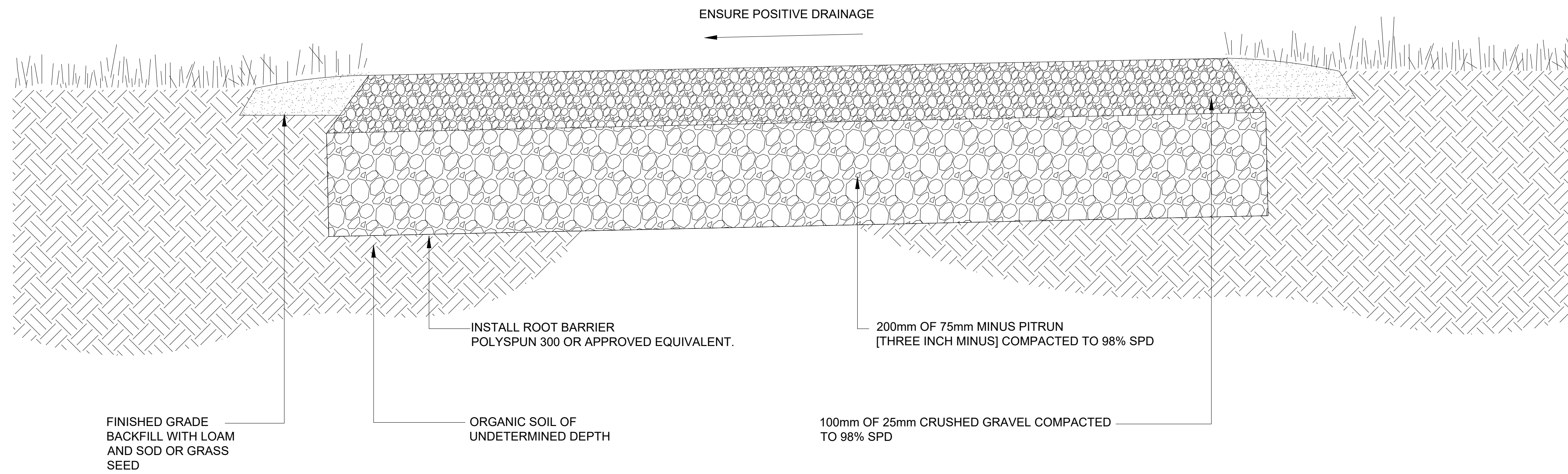


\*Any reuse, modification, or alteration of this document and the ideas and designs incorporated herein is at the sole risk of the party(ies) reusing, modifying, or altering it. All references to Larch Landscape + Authentic Mountain Design and their employees and all professional seals shall be removed prior to any reuse, modification or alteration to this document.\*



**1** GRAVEL PAVING DETAIL  
**L2.3** 1:10

**LEGEND**

- EXISTING ELEVATION PER SURVEY
- +0.30 SUGGESTED ELEVATION
- EXISTING UNDERGROUND UTILITIES
- EXISTING OVERHEAD UTILITIES
- EXISTING TREES TO REMAIN - PROTECT IN PLACE
- PROPOSED ASPHALT PATHWAYS - REFER TO DETAIL 1, L2.2 QTY: 350m<sup>2</sup> (3,605 ft<sup>2</sup>)
- PROPOSED ASPHALT COURT RESURFACING - 2" (50mm) LIFT QTY: 1,165m<sup>2</sup> (12,540 ft<sup>2</sup>)
- PROPOSED SOD GRASS AREAS QTY: 500m<sup>2</sup> (5,380 ft<sup>2</sup>)
- PROPOSED PIPE SLEEVE: PVC CLASS 160 SDR 26 150mm FOR FUTURE IRRIGATION PIPES AND ELECTRICAL (WATER PIPE AND ELECTRICAL SHALL NOT SHARE SAME SLEEVE) LENGTH: 35 L.M.

**GENERAL NOTES:**

1. CONTRACTOR TO LOCATE AND PROTECT ALL EXISTING UTILITIES AND SERVICES. BC ONE CALL 1-800-474-6886.
2. ALL WORK AND MATERIALS ARE TO BE IN ACCORDANCE WITH THE TOWN OF GOLDEN SUBDIVISION AND DEVELOPMENT SERVICING BYLAW 1223 AND THE CURRENT EDITION OF THE MASTER MUNICIPAL CONSTRUCTION DOCUMENTS (MMCD) REQUIREMENTS.
3. CONTRACTOR SHALL VERIFY SITE CONDITIONS PRIOR TO DEMOLITION OR CONSTRUCTION.
4. CONTRACTOR TO VERIFY ALL DIMENSIONS AND REPORT ANY DISCREPANCIES TO ENGINEER OR LANDSCAPE ARCHITECT. PROPERTY LINES TO BE VERIFIED PRIOR TO CONSTRUCTION.
5. CONTRACTOR IS RESPONSIBLE TO COORDINATE THE STAGING OF CONSTRUCTION ACTIVITIES AND WORK WITH ALL OTHER CONTRACTORS ONSITE, INCLUDING IRRIGATION SLEEVING AND WEeping TILE DOWNSPOUT LOCATIONS PRIOR TO HARDSCAPE INSTALLATION.
6. THE LANDSCAPE ARCHITECT WILL BE NOTIFIED MIN. 48 HOURS PRIOR TO COMMENCEMENT OF WORK.
7. THE QUANTITIES LISTED ARE ESTIMATES. CONTRACTOR TO VERIFY ALL QUANTITIES AND REPORT ANY DISCREPANCIES TO ENGINEER OR LANDSCAPE ARCHITECT.
8. ANY CHANGES OR ALTERATIONS TO DRAWINGS SHALL BE APPROVED BY LANDSCAPE ARCHITECT.
9. CONTRACTOR TO CONFIRM ELEVATION, LOCATION, AND GRADIENT OF SURROUNDING GRADES AND PROVIDE A SMOOTH TRANSITION.
10. CONTRACTOR TO BE REGISTERED WITH WORKSAFE BC.

**PLANTING NOTES:**

1. REFER TO VEGETATION PALETTE FOR DETAILED SPECIES INFORMATION L1.2. NO PLANT SUBSTITUTIONS ARE PERMITTED WITHOUT WRITTEN APPROVAL BY LANDSCAPE ARCHITECT.
2. CONFINE EQUIPMENT AND WORKERS TO LIMIT OF DISTURBANCE.
3. TURF TO BE PLANTED ADJACENT TO DISTURBED AREAS AND OTHER AREAS OF NEW CONSTRUCTION.
4. PLANT MATERIAL SHALL MEET ALL REQUIREMENTS OF THE LATEST EDITION OF THE CANADIAN NURSERY TRADES ASSOCIATION GUIDE SPECIFICATIONS FOR NURSERY STOCK UNLESS OTHERWISE SPECIFIED.
5. SUPPLY 75mm OF NATURAL COLOUR CEDAR OR FIR BARK MULCH TO ALL PROPOSED TREE AND SHRUB BEDS.
8. INSTALL 150mm MIN. DEPTH TOPSOIL IN AREAS TO BE SOD OR SEED.
9. TREES AND SHRUBS TO BE GUARANTEED FOR 2 GROWING SEASONS BY CONTRACTOR. ALL REPLACEMENTS TO BE AT CONTRACTOR'S EXPENSE. SUBSTITUTIONS TO BE APPROVED BY LANDSCAPE ARCHITECT.

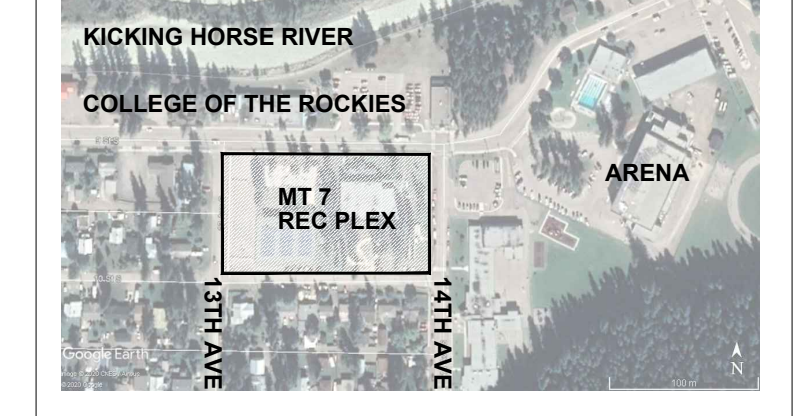
**SURVEY:**

ALL BASE INFORMATION BASED ON SURVEY PLANS PROVIDED BY GEOMETRIC SURVEYS 2021 PROJECT NO. 100X AND TOWN OF GOLDEN DATA.

**PROJECT:**  
**REC PLEX TENNIS COURTS TO SKATEPARK**

**LOCATION:**  
 1305 9 ST S, GOLDEN, BC  
 V0A 1H0

**CONTEXT MAP:**




**CLIENT:**  
 TOWN OF GOLDEN  
 JORDAN PETROVIC - MANAGER OF RECREATION SERVICES  
 E: jordan.petrovic@golden.ca  
 T: 250.344.0665



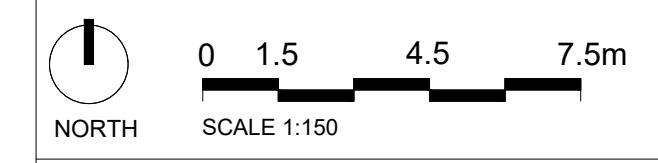
**LANDSCAPE ARCHITECT** BCSLA 563



**STAMP**



NOTE: ORIGINAL SHEET SIZE ARCH D (24x36)



ISSUED FOR: TENDER

DATE: 2026-05-04

**NOT FOR CONSTRUCTION**

REVISIONS:	NO.	DESCRIPTION.	DATE.	BY.
	1.	PRELIMINARY REVIEW	2026-02-25	JJ
	2.	TOG INTERNAL REVIEW	2026-03-30	JJ
	3.	ISSUED FOR TENDER	2026-05-04	JJ

DESIGNED BY: JJ

**DRAWING TITLE :**  
**CONSTRUCTION DETAILS**

**L-2.3**